



Start: 4221 W Gulf To Lake Hwy
Lecanto, FL 34461-9236, US

End: 155 Sw 87th Pl
Ocala, FL 34476-7109, US









Notes:

Only text visible within note field will print.
Redeemer Christian School!

Directions

Distance

Total Est. Time: 50 minutes **Total Est. Distance: 34.46 miles**

- | | | |
|---|---|-------------------|
|  | 1: Start out going NORTHWEST on W GULF TO LAKE HWY / FL-44 W toward S MAYLEN AVE. | 0.1 miles |
|  | 2: Make a U-TURN onto W GULF TO LAKE HWY / FL-44 E. | 1.3 miles |
|  | 3: Turn LEFT onto N LECANTO HWY N / CR-491 N. | 13.1 miles |
|  | 4: Turn LEFT onto N CARL G ROSE HWY / FL-200. Continue to follow FL-200 E. | 13.5 miles |
|  | 5: Turn RIGHT onto SW 66TH ST. | 2.7 miles |
|  | 6: Turn RIGHT onto SW 27TH AVE / CR-475A. | 1.7 miles |
|  | 7: Turn LEFT onto SW 87TH PL / CR-312. | 1.9 miles |
|  | 8: End at 155 Sw 87th Pl
Ocala, FL 34476-7109, US | |
- Total Est. Time: 50 minutes** **Total Est. Distance: 34.46 miles**