



**Start: Seven Rivers Christian School:**  
 352-746-5696  
 4221 W Gulf To Lake Hwy,  
 Lecanto, FL 34461, US

**End: 7587 Blanding Blvd**  
 Jacksonville, FL 32244-5155, US














**Notes:**

Only text visible within note field will print.

**Directions**

**Distance**

**Total Est. Time: 2 hours, 40 minutes      Total Est. Distance: 130.01 miles**

- 
**1: Start out going WEST on W GULF TO LAKE HWY / FL-44 W toward S MAYLEN AVE. Continue to follow FL-44 W.** 6.1 miles
- 
**2: Turn SLIGHT RIGHT onto US-19 N / US-98 N / NE US-19 / N SUNCOAST BLVD. Continue to follow US-19 N / US-98 N.** 20.4 miles
- 
**3: Stay STRAIGHT to go onto FL-121 N.** 20.3 miles
- 
**4: Turn LEFT onto SW 7TH ST / US-41 / FL-121 / FL-45.** 0.7 miles
- 
**5: Turn SLIGHT RIGHT onto W NOBLE AVE / US-27 ALT / US-41 / FL-121 / FL-500.** 0.5 miles
- 
**6: Turn LEFT onto US-27 / US-41 / N MAIN ST / FL-121 / FL-45.** 0.4 miles
- 
**7: Turn SLIGHT RIGHT onto FL-121 N.** 16.2 miles
- 
**8: Stay STRAIGHT to go onto FL-331 N / SW WILLISTON RD. Continue to follow FL-331 N.** 5.4 miles
- 
**9: FL-331 N becomes FL-24 E.** 13.4 miles
- 
**10: Turn SLIGHT RIGHT onto US-301 N / MAIN ST. Continue to follow US-301 N.** 11.8 miles
- 
**11: Turn RIGHT onto W BROWNLEE ST / FL-16 / DR MARTIN LUTHER KING JR BLVD. Continue to follow FL-16 E.** 14.0 miles
- 
**12: Turn LEFT onto FL-21 N.** 20.4 miles
- 
**13: End at 7587 Blanding Blvd**  
 Jacksonville, FL 32244-5155, US