



Start: 4221 W Gulf To Lake Hwy
Lecanto, FL 34461-9236, US

End: 4716 W Montgomery Ave
Tampa, FL 33616-1042, US












Notes:

- Monroe Middle School
- Soccer field for Bayshore Christian Academy

Directions

Distance

Total Est. Time: 1 hour, 35 minutes **Total Est. Distance:** 78.91 miles

- | | | |
|---|--|------------|
|  | 1: Start out going NORTHWEST on W GULF TO LAKE HWY / FL-44 W toward S MAYLEN AVE. | 0.1 miles |
|  | 2: Make a U-TURN onto W GULF TO LAKE HWY / FL-44 E. | 0.8 miles |
|  | 3: Turn RIGHT onto W HOMOSASSA TRL / CR-490. | 6.1 miles |
|  | 4: Turn LEFT onto US-19 S / US-98 S / S SUNCOAST BLVD. | 6.2 miles |
|  | 5: Turn LEFT onto US-98 S / W PONCE DE LEON BLVD / FL-700 S. | 4.1 miles |
|  | 6: Take the SR-589-TOLL S ramp toward TAMPA. | 0.5 miles |
|  | 7: Merge onto FL-589 S (Portions toll). | 54.8 miles |
|  | 8: FL-589 S becomes FL-60 E. | 1.0 miles |
|  | 9: Turn RIGHT onto S WESTSHORE BLVD / CR-587 / S WEST SHORE BLVD. | 4.7 miles |
|  | 10: Turn LEFT onto W MONTGOMERY AVE. | 0.1 miles |
|  | 11: End at 4716 W Montgomery Ave
Tampa, FL 33616-1042, US | |

Total Est. Time: 1 hour, 35 minutes **Total Est. Distance:** 78.91 miles